



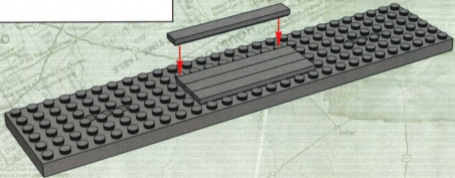


10025-1





1

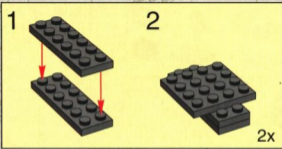


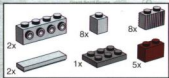
2



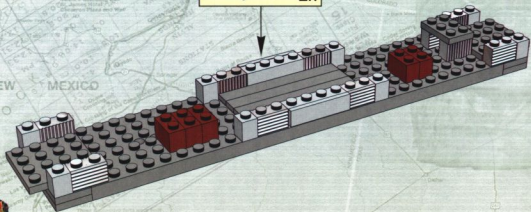
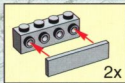


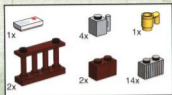
2



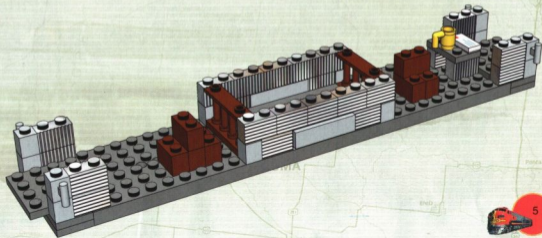



3



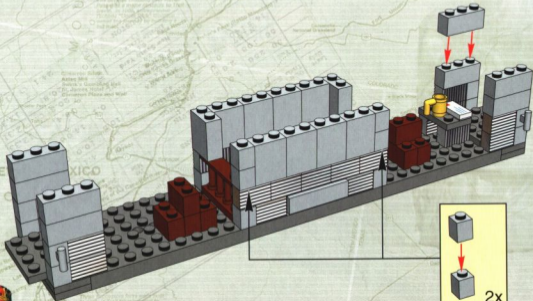


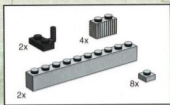
4



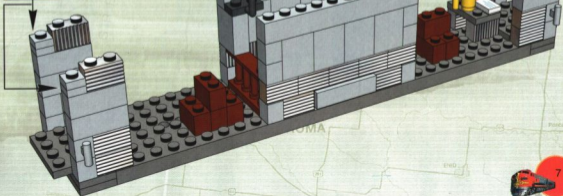


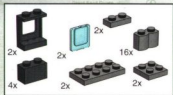
5



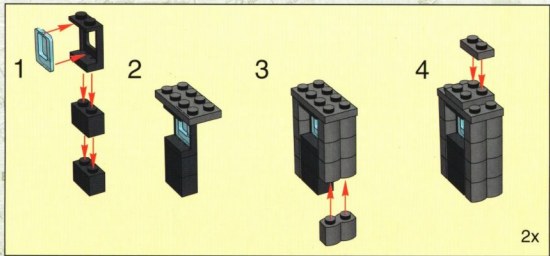


6

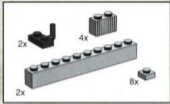




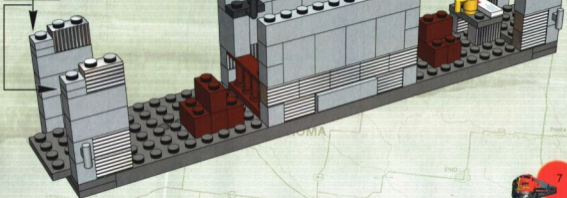
7





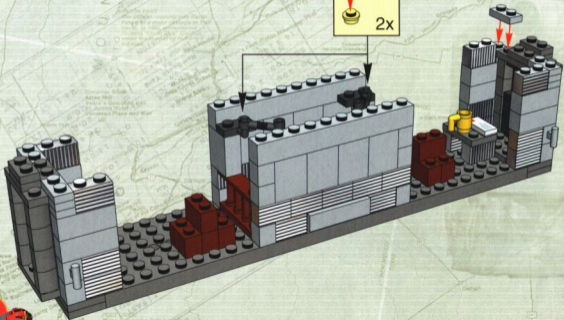


6



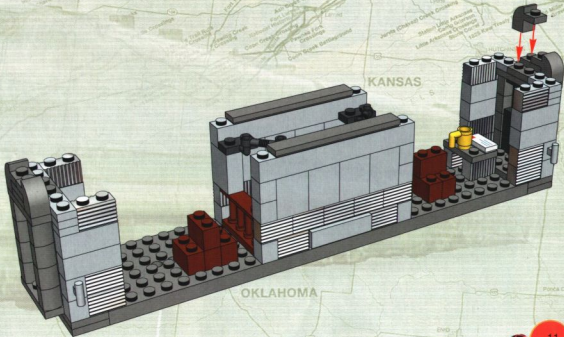


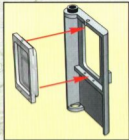
8



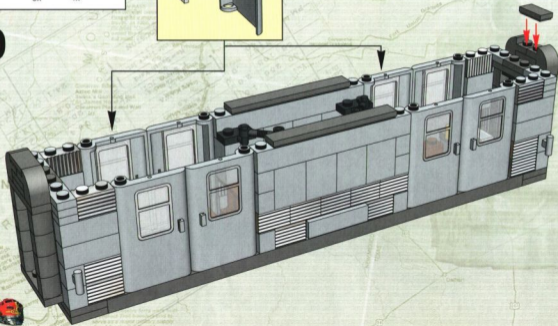


9



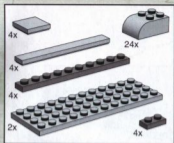


10




12



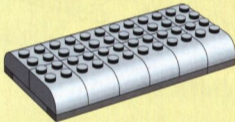


# 11

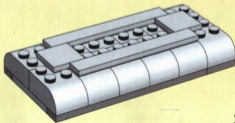
## 1



## 2




## 3



2x



13



# COLORADO

W  
M  
O  
U  
N  
T  
A  
I  
N  
S  
T  
O  
U  
N  
D  
A  
I  
N  
S

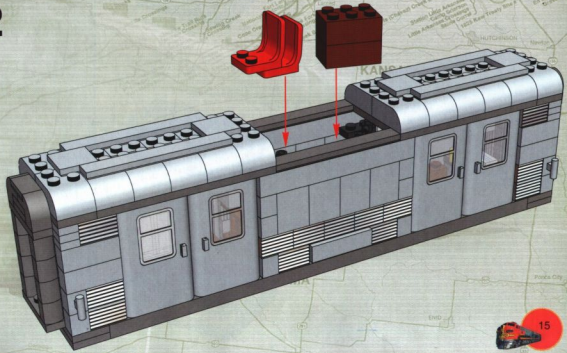
**SALVATION ROUTE**  
 Called the *Route of Santa Fe* since during Trail days, it was longer and more difficult than Government Route, but still the same.

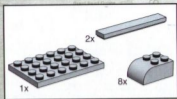
D  
I  
S  
T  
R  
I  
C  
T






12



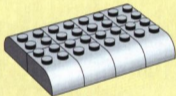


13

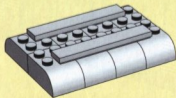
1



2

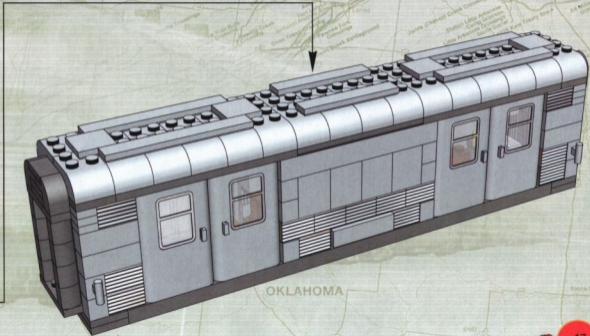


3

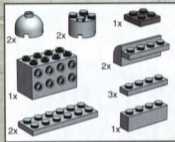




PLAIN

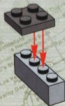


OKLAHOMA



14

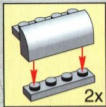
1




18



2



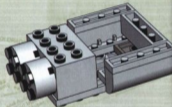
3




4




5



6



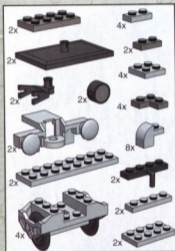



PLAI

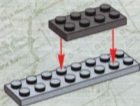
OKLAHOMA

WICHTA






1



2



3



15

20



COLORADO

Alamosa River  
Fort & Old Fort  
La Orosia  
John Martin  
Pueblo  
Fort Lytle  
Old Fort Lytle  
Monte Vista  
Old Granada  
Old Granada  
Old Granada  
Old Granada

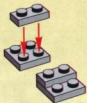
La Orosia  
John Martin  
Pueblo  
Fort Lytle  
Old Fort Lytle  
Monte Vista  
Old Granada  
Old Granada  
Old Granada  
Old Granada

La Orosia  
John Martin  
Pueblo  
Fort Lytle  
Old Fort Lytle  
Monte Vista  
Old Granada  
Old Granada  
Old Granada  
Old Granada


MOUNTAIN ROUTE  
Called the "Highway of the West", it was longer and more difficult than the Colorado Route, but sometimes taken.

HAYSTON  
DURIN  
TIM-TABLE


1



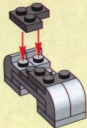
2



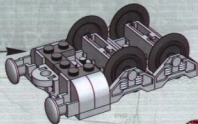
3




4




4




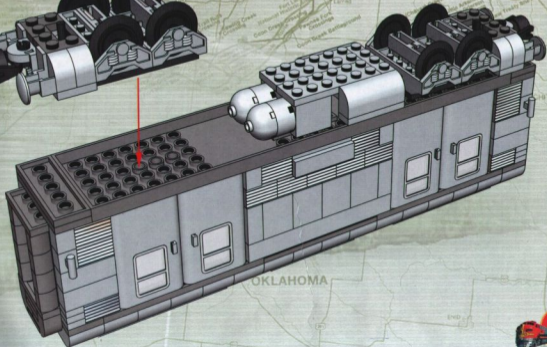



5




6





16





45443/4188571 © 2002 LEGO GROUP



SANTA FE

SANTA FE

606

503

1340

66

2417

1928

606

503

1340


66


2417

1928




10025-2




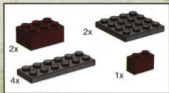


1

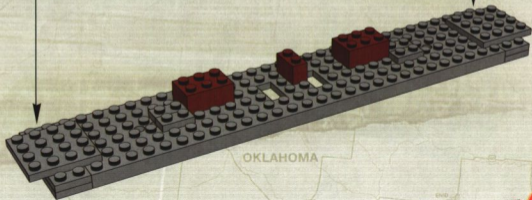
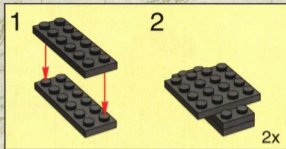


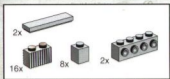
2



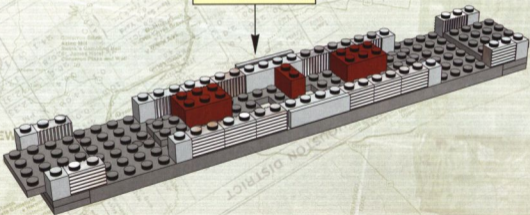
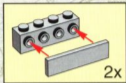


2



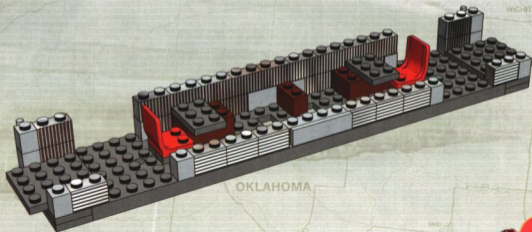


3

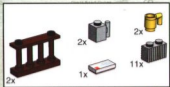




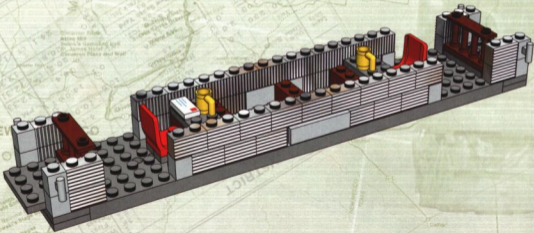
4

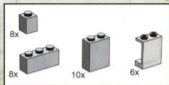


5

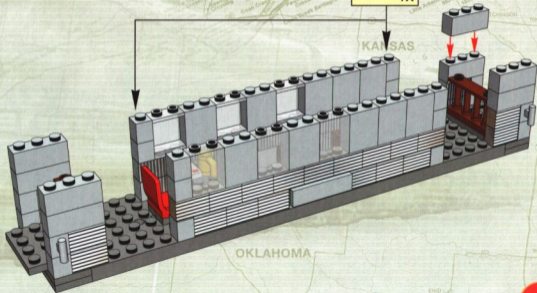
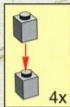


5






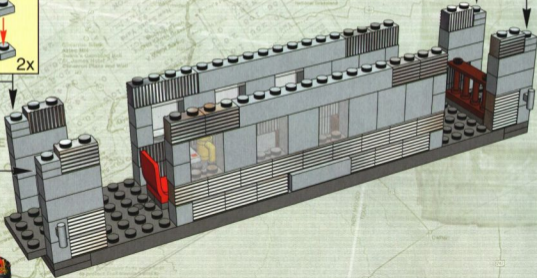
6





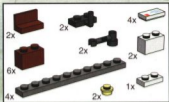


7




8





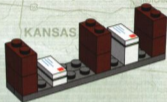
8 1




2



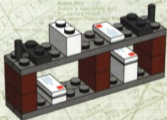
3



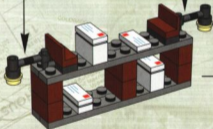
4

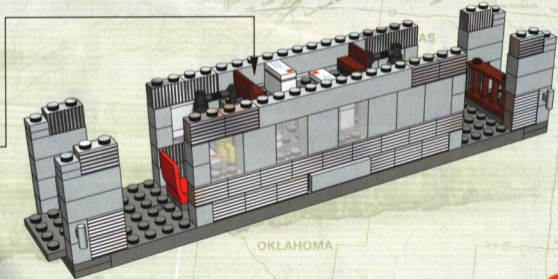


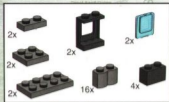
5



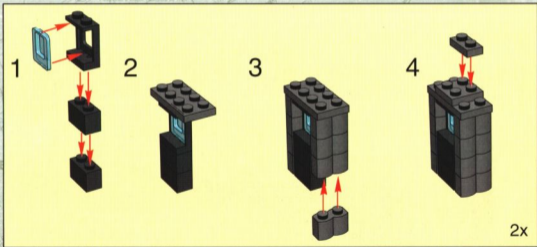
6

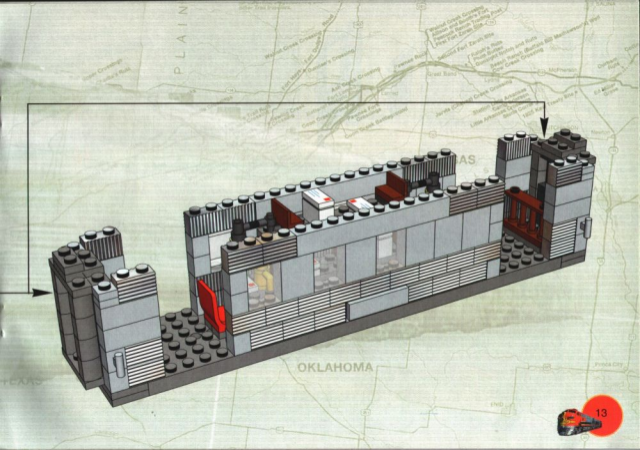






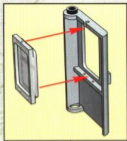
9






OKLAHOMA

AS




10





11




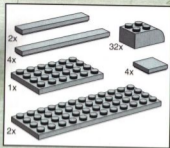
15





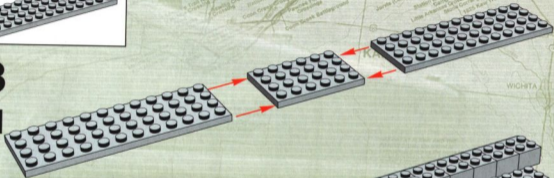
12






13


1



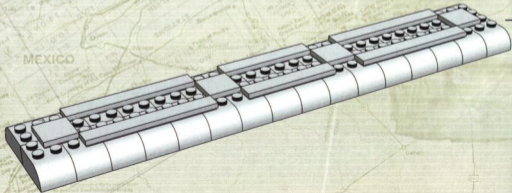
2




3



4

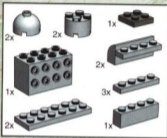



PLAIN



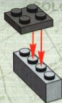
OKLAHOMA



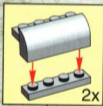


14


1



2




3




4




5



6



14

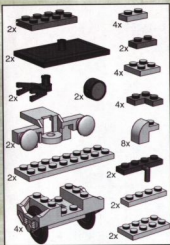



22



PLA I


1



2



3




15



23




1




2




3



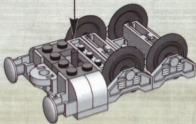
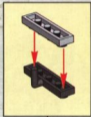
4




4



5



6





2x




25

COLORADO



16





Grand Sand Dunes National Monument

S  
N  
S

COLORADO


**MOUNTAIN ROUTE**  
Called the Route of Baldy's Foot  
Roads during the 1920s, it was  
longer and more difficult than the  
Colorado Route, but remained safer.

NEW MEXICO

HOUSTON DISTRICT  
TABLE



45443/4188571 © 2002 LEGO GROUP



SANTA FE

SANTA FE

606

606

503

503

1340

1340

66

66

2417

2417

1928

1928